Approved For Release 1999/09/21 : CIA-RDP78-05867A000301080005-3

PHOTO NO. [redacted] LOT NO. [redacted] MAP REFERENCE LATITUDE LONGITUDE

COUNTRY AFGHANISTAN PROVINCE

AREA NO	SUBJECT	SUBJECT	SUBJECT	SUBJECT	SUBJECT	SUBJECT	SUBJECT	SUBJECT	SUBJECT
IU	[redacted]	[redacted]							

WATER-OFGRATG 10 RICE 20
HUSKER AT 30 LUSHTUN VI 40
LLAGE 43 [redacted] 50

BETWEEN KUNDUZ + KHANABAD

25X1A

[redacted]

DATE OF PHOTO	TYPE	QUALITY	CLASS	NO. OF CARDS	SC
5 Nov 59	4	2	C	2	

CLASSIFICATION [redacted] CAPTIONED BY [redacted]

Approved For Release 1999/09/21 : CIA-RDP78-05867A000301080005-3

FORM NO. 1 Apr 58 174 USE PREVIOUS EDITIONS PHOTO ANALYSIS REPORT (301)

Approved For Release 1999/09/21 : CIA-RDP78-05867A000301080005-3

PHOTO NO. | LOT NO. | MAP REFERENCE | LATITUDE | LONGITUDE

COUNTRY: AFGHANISTAN | PROVINCE:

AREA NO.	SUBJECT	SUBJECT	SUBJECT	SUBJECT	SUBJECT	SUBJECT	SUBJECT	SUBJECT
IU	[illegible]	[illegible]						

WATER - OPEN RIDGE
HUSKER AT POS 11 TUN V 1
LLAGE

BETWEEN KUNDUZ + KHANABAD

25X1A

[redacted]

DATE OF PHOTO	TYPE	QUALITY	CLASS	NO. OF CARDS	SC
5 Nov 59	V	2	C	2	

CLASSIFICATION: C/N | CAPTIONED BY:

Approved For Release 1999/09/21 : CIA-RDP78-05867A000301080005-3

FORM NO. 1 Jan 56 174 | PHOTO ANALYSIS REPORT | (201)

Approved For Release 1999/09/21 : CIA-RDP78-05867A000301080005-3

PHOTO NO. | LOT NO. 165 | MAP REFERENCE | LATITUDE

COUNTRY AFGHANISTAN | PROVINCE

AREA NO. 10 | SUBJECT C26 | SUBJECT | SUBJECT | SUBJECT | SUBJECT | SUBJECT | SUBJECT | SUBJECT | SUBJECT

KHANABAD BAZAAR

DATE OF PHOTO 5 NOV 57 | TYPE 4 | QUALITY 2 | CLASS C | NO. OF CARDS 1

CLASSIFICATION C | CAPTIONED BY

FORM NO. 1 Jan 54 17 | PHOTO ANALYSIS REPORT

Approved For Release 1999/09/21 : CIA-RDP78-05867A000301080005-3

25X1A

Approved For Release 1999/09/21 : CIA-RDP78-05867A000301080005-3

PHOTO NO. 454 (1) LOT NO. [illegible] MAP REFERENCE LATITUDE [illegible] LONGITUDE [illegible] E

COUNTRY AFGHANISTAN PROVINCE

AREA NO	SUBJECT	SUBJECT	SUBJECT	SUBJECT	SUBJECT	SUBJECT	SUBJECT	SUB. ECT
10	CSL							

TALIQAN 10 BAZAAR 15 20

25 30 35 40

45 50

(10)

DATE OF PHOTO	TYPE	QUALITY	CLASS	NO. OF CARDS	SOURCE OF PHOTOGRAPH
S-Nov 59	V	V	C	1	[redacted]

25X1A

CLASSIFICATION CAPTIONED BY

Approved For Release 1999/09/21 : CIA-RDP78-05867A000301080005-3

FORM NO. 1 Jan 60 174 (SEE PREVIOUS EDITIONS)

PHOTO ANALYSIS REPORT

1201

Approved For Release 1999/09/21 : CIA-RDP78-05867A000301080005-3

PHOTO NO. 450690 LOT NO. [illegible] MAP REFERENCE LATITUDE [illegible] N 69°33' E

COUNTRY AFGHANISTAN PROVINCE

AREA NO. 10 SUBJECT CODE

SUBJECT	SUBJECT	SUBJECT	SUBJECT	SUBJECT	SUBJECT	SUBJECT	SUBJECT	SUBJECT	SUBJECT
TALIQAN			BAZAR						

(10)

DATE OF PHOTO	TYPE	QUALITY	CLASS	NO. OF CARDS	SOURCE OF PHOTOGRAPH
S Nov 59	41	2	C	1	[redacted]

CLASSIFICATION C CAPTIONED BY [illegible]

25X1A

Approved For Release 1999/09/21 : CIA-RDP78-05867A000301080005-3

FORM NO. 1 Jan 56 17 Supersedes

PHOTO ANALYSIS REPORT

(20)

Approved For Release 1999/09/21 : CIA-RDP78-05867A000301080005-3

PHOTO NO. 15 | LOT NO. 66 | MAP REFERENCE | LATITUDE | LONGITUDE E

COUNTRY AFGHANISTAN | PROVINCE

AREA NO.	SUBJECT	SUBJECT	SUBJECT	SUBJECT	SUBJECT	SUBJECT	SUBJECT	SUBJECT	SUBJECT
10	CM								

TALIQAN BABAR

(10)

25X1A

DATE OF PHOTO	TYPE	QUALITY	CLASS	NO. OF CARDS	SOURCE OF PHOTOGRAPH
5 Nov 59	4	2	C	1	[redacted]

CLASSIFICATION CN | CAPTIONED BY

Approved For Release 1999/09/21 : CIA-RDP78-05867A000301080005-3

FORM NO. 1 Jan 60 | PHOTO ANALYSIS REPORT | (201)

Approved For Release 1999/09/21 : CIA-RDP78-05867A000301080005-3

PHOTO NO. 150692 LOT NO. 11660 MAP REFERENCE LATITUDE 6933E

COUNTRY AFGHANISTAN PROVINCE

AREA NO. 10 SUBJECT CR SUBJECT SUBJECT SUBJECT SUBJECT SUBJECT SUBJECT SUBJECT SUBJECT SUBJECT

TALIQAN BABAR.

DATE OF PHOTO 5 Nov 59 TYPE 4 QUALITY 2 CLASS C NO. OF CARDS 1 SOURCE OF PHOTOGRAPH [redacted]

(10)

25X1A

CLASSIFICATION C/N CAPTIONED BY

FORM NO. 1 Apr 54 174 USE PREVIOUS EDITIONS

Approved For Release 1999/09/21 : CIA-RDP78-05867A000301080005-3

PHOTO ANALYSIS REPORT

(201)

Approved For Release 1999/09/21 : CIA-RDP78-05867A000301080005-3

PHOTO NO. 45(illegible) LOT NO. 46-1659 MAP REFERENCE LA/MOSAIC 34 MV 0933 E

COUNTRY AFGHANISTAN PROVINCE

AREA NO.	SUBJECT	SUBJECT	SUBJECT	SUBJECT	SUBJECT	SUBJECT	SUBJECT	SUBJECT	SUBJECT
U	CGV								

TALIQAN (1) S, TE (10) OF (15) NGW (20)
TOWN (25) N (30) (35) (40)
(43) (50)

25X1A

DATE OF PHOTO	TYPE	QUALITY	CLASS	NO. OF CARDS	SOURCE OF PHOTOGRAPHY
5 Nov 59	V	4	C	1	[redacted]

CLASSIFICATION C CAPTIONED BY

Approved For Release 1999/09/21 : CIA-RDP78-05867A000301080005-3

FORM NO. 1 Jan 60 17 Approved For Release PHOTO ANALYSIS REPORT (201)

Approved For Release 1999/09/21 : CIA-RDP78-05867A000301080005-3

PHOTO NO. 4506911 LOT NO. MAP REFERENCE LATITUDE LONGITUDE

COUNTRY AFGHANISTAN PROVINCE

AREA NO	SUBJECT	SUBJECT	SUBJECT	SUBJECT	SUBJECT	SUBJECT	SUBJECT	SUBJECT	SUBJECT
1U	C6V								

TALIQAN 5 IF 3 F N C W
TOW N

25X1A

DATE OF PHOTO	TYPE	QUALITY	CLASS	NO. OF CARDS	SOURCE
5 Nov 57	4	2	C	1	[redacted]

CLASSIFICATION C/N CAPTIONED BY

FORM NO. 174 USE PREVIOUS EDITIONS PHOTO ANALYSIS REPORT (201)

Approved For Release 1999/09/21 : CIA-RDP78-05867A000301080005-3

Approved For Release 1999/09/21 : CIA-RDP78-05867A000301080005-3

PHOTO NO. 15069 | LOT NO. M-460 | MAP REFERENCE 25 MS | LATITUDE | LONGITUDE 69 36 E

COUNTRY AFGHANISTAN | PROVINCE

AREA NO	SUBJECT	SUBJECT	SUBJECT	SUBJECT	SUBJECT	SUBJECT	SUBJECT	SUBJECT	SUBJECT
1U	BO6	DO8							

FARKHAR (WKR) ROCK SHELTER

25X1A

DATE OF PHOTO	TYPE	QUALITY	CLASS	NO. OF CARDS	SOURCE
6 Nov 59	4	~	C	1	[redacted]

CLASSIFICATION C | CAPTIONED BY [redacted]

FORM NO. 1 Jun 60 | 174 | REPLACES FORM 174 WHICH MAY BE USED | PHOTO ANALYSIS REPORT | (201)

Approved For Release 1999/09/21 : CIA-RDP78-05867A000301080005-3

Approved For Release 1999/09/21 : CIA-RDP78-05867A000301080005-3

PHOTO NO. 4500(30) LOT NO. 4660 MAP REFERENCE NO. 1-45 LATITUDE 34°37'N LONGITUDE 69°46'E

COUNTRY AFGHANISTAN PROVINCE

AREA NO	SUBJECT	SUBJECT	SUBJECT	SUBJECT	SUBJECT	SUBJECT	SUBJECT	SUBJECT
IU	ALE	DOB	AKZ	006				

FARK HAR (WR) TRADING
CARAVAN PASSING ROCK
SHELTER (INBG).

25X1A

(1,49,32)

BASE OF PHOTO	TYPE	QUALITY	CLASS	NO. OF CARDS	SOURCE
6 Nov 59	4	V	C	4	[redacted]

CLASSIFICATION CAPTIONED BY

Approved For Release 1999/09/21 : CIA-RDP78-05867A000301080005-3

FORM NO. 174 PHOTO ANALYSIS REPORT (20)

Approved For Release 1999/09/21 : CIA-RDP78-05867A000301080005-3

WORLD NO. | LOT NO. | MAP REFERENCE | LATITUDE | LONGITUDE

COUNTRY: AFGHANISTAN | PROVINCE:

AREA NO	SUBJECT	SUBJECT	SUBJECT	SUBJECT	SUBJECT	SUBJECT	SUBJECT	SUBJECT
IU	ATHL	DOB	DOQ	D36				

FARAH (1, 24, 20)

ARYA - 1 - FARKHAR (1, 24, 20)

CK SHELTER.

25X1A

DATE OF PHOTO	TYPE	QUALITY	CLASS	NO. OF CARDS	SO
6 Nov 59	4	~	C	3	[redacted]

CLASSIFICATION: S

CAPTIONED BY:

Approved For Release 1999/09/21 : CIA-RDP78-05867A000301080005-3

FORM NO. 1 Apr 54 174 USE PREVIOUS EDITIONS

PHOTO ANALYSIS REPORT

1201

Approved For Release 1999/09/21 : CIA-RDP78-05867A000301080005-3

PHOTO NO. | LOT NO. | LATITUDE | LONGITUDE

COUNTRY: AFGHANISTAN | PROVINCE

AREA NO	SUBJECT	SUBJECT	SUBJECT	SUBJECT	SUBJECT	SUBJECT	SUBJECT	SUBJECT
IU	AK3	DOB						

KOTAL - 1 - GAZ 1 STAN (NR)

RD NR SALT CAVE (HI)

LCS (SEECIA ___)

3 [illegible]

25X1A

DATE OF PHOTO	TYPE	QUALITY	CLASS	NO. OF CARDS
6 Nov 59	4	2	C	2 (1 24)

[redacted]

CLASSIFICATION: C/U | CAPTIONED BY

Approved For Release 1999/09/21 : CIA-RDP78-05867A000301080005-3

FORM NO. 1 Apr 60 175 USE PREVIOUS EDITIONS | PHOTO ANALYSIS REPORT | [20]

Approved For Release 1999/09/21 : CIA-RDP78-05867A000301080005-3

PHOTO NO. 1 TAB XXX | LOT NO. 1/4 | LATITUDE 34 | LONGITUDE 69 46 E

COUNTRY AFGHANISTAN | PROVINCE

AREA NO	SUBJECT	SUBJECT	SUBJECT	SUBJECT	SUBJECT	SUBJECT	SUBJECT
IU	506	508					

KOTAL - 1 - GAZISTAN (NE) 30

SAL 23 T CAVG 30 (HILLS, 40 P

LAIN 43

25X1A

(1)

[redacted]

DATE OF PHOTO	TYPE	QUALITY	CLASS	NO. OF CARDS
6 Nov 59	4	V	C	1

CLASSIFICATION C/V | CAPTIONED BY

Approved For Release 1999/09/21 : CIA-RDP78-05867A000301080005-3

FORM NO. 1 Jan 54 174 USE PREVIOUS EDITIONS PHOTO ANALYSIS REPORT 1201

Approved For Release 1999/09/21 : CIA-RDP78-05867A000301080005-3

PHOTO NO. 1.5111 | SERIES | MAP REFERENCE | LATITUDE | LONGITUDE

COUNTRY: AFGHANISTAN | PROVINCE

AREA NO.	SUBJECT	SUBJECT	SUBJECT	SUBJECT	SUBJECT	SUBJECT	SUBJECT	SUBJECT
IU	SOB	SHL.						

KALIFGAN (WR) HILLS
OF TOWN. NOTE FIELD
SL.

25X1A

[redacted]

DATE OF PHOTO	TYPE	QUALITY	CLASS	NO. OF CARDS
6 Nov 59	4	2	C	2

CLASSIFICATION: C/U | CAPTIONED BY: RR

Approved For Release 1999/09/21 : CIA-RDP78-05867A000301080005-3

FORM NO. 1 Jan 50 174 USE PREVIOUS EDITIONS

PHOTO ANALYSIS REPORT

(201)

Approved For Release 1999/09/21 : CIA-RDP78-05867A000301080005-3

PHOTO NO. | LOT NO. | MAP REFERENCE | LATITUDE | LONGITUDE

COUNTRY: AFGHANISTAN | PROVINCE

AREA NO	SUBJECT	SUBJECT	SUBJECT	SUBJECT	SUBJECT	SUBJECT	SUBJECT	SUBJECT
10	CSN							

KALIF GAN (WR) TOMB.

OTG GOAT HORNS OVER DOOR.

25X1A

[redacted]

DATE OF PHOTO	TYPE	QUALITY	CLASS	NO. OF CARDS
6 Nov 59	4	1.	C	1

CLASSIFICATION: C/U | CAPTIONED BY:

Approved For Release 1999/09/21 : CIA-RDP78-05867A000301080005-3

FORM NO. 1 Jan 56 174 USE PREVIOUS EDITIONS

PHOTO ANALYSIS REPORT

(20)

Approved For Release 1999/09/21 : CIA-RDP78-05867A000301080005-3

450702

COUNTRY AFGHANISTAN

AREA NO 1U

SUBJECT CBB

SUBJECT KALIFGAN

SUBJECT STRIKE.

25X1A

[redacted]

DATE OF PHOTO	TYPE	QUALITY	CLASS	NO. OF CARDS
6 Nov 54	4	2	C	1

CLASSIFICATION

CAPTIONED BY

Approved For Release 1999/09/21 : CIA-RDP78-05867A000301080005-3

FORM NO. 1 Jan 54 174 USE PREVIOUS EDITIONS

PHOTO ANALYSIS REPORT

(20)

Approved For Release 1999/09/21 : CIA-RDP78-05867A000301080005-3

PHOTO NO. 15072

LOT NO.

MAP REFERENCE

LATITUDE

LONGITUDE

COUNTRY AFGHANISTAN

PROVINCE

AREA NO	SUBJECT	SUBJECT	SUBJECT	SUBJECT	SUBJECT	SUBJECT	SUBJECT
1U	CLB						

KALIFGAN STREET

25X1A

[redacted]

BASE OF PHOTO	TYPE	QUALITY	CLASS	NO. OF CARDS
Slov j-g	4	2	C	1

CLASSIFICATION S

CAPTIONED BY

Approved For Release 1999/09/21 : CIA-RDP78-05867A000301080005-3

FORM NO. 1 Jun 50 174 USE PREVIOUS EDITIONS

PHOTO ANALYSIS REPORT

Approved For Release 1999/09/21 : CIA-RDP78-05867A000301080005-3

PHOTO NO. 450711 | DATE | MAP REFERENCE | LATITUDE | LONGITUDE

COUNTRY AFGHANISTAN | PROVINCE

AREA NO	SUBJECT	SUBJECT	SUBJECT	SUBJECT	SUBJECT	SUBJECT	SUBJECT	SUBJECT
1U	DOF	DOB						

KABUL / AFGHAN [10] [illegible] LA / N [15] H / L [20]

LS [25] LKG [30] $ FR [35] T O W N [40]

[45] [50]

25X1A

[redacted]

BASE OF PHOTO	TYPE	QUALITY	CLASS	NO. OF CARDS
6 Nov 59	4	2	C	2

CLASSIFICATION C/W | CAPTIONED BY

Approved For Release 1999/09/21 : CIA-RDP78-05867A000301080005-3

FORM NO. 1 Apr 56 174 USE PREVIOUS EDITIONS | PHOTO ANALYSIS REPORT | [201]

Approved For Release 1999/09/21 : CIA-RDP78-05867A000301080005-3



Approved For Release 1999/09/21 : CIA-RDP78-05867A000301080005-3

MISSION NO: 4507/06
REF NO: [illegible]
MAP REFERENCE:
LATITUDE: [illegible]
LONGITUDE: [illegible] E

COUNTRY: AFGHANISTAN
PROVINCE:

AREA NO: 1U
SUBJECT: DOB
SUBJECT: AHL
SUBJECT: SOF
SUBJECT:
SUBJECT:
SUBJECT:
SUBJECT:
SUBJECT:

K A L I F G A N L K G N F R O
K A L I F G A N L K G N F R O M O U N D N O F T O W N .

L D M O U N D N O F T O W N .

[H I L L S] [F I E L D S]

25X1A

(1,2)

[redacted]

DATE OF PHOTO		TYPE	QUALITY	CLASS	NO. OF CARDS
6 Nov	57	4	2	C	3

CAPTIONED BY: [illegible]

CLASSIFICATION: [illegible]

Approved For Release 1999/09/21 : CIA-RDP78-05867A000301080005-3

PHOTO ANALYSIS REPORT

FORM NO. 174 USE PREVIOUS EDITIONS
1 Jun 56

(20)

Approved For Release 1999/09/21 : CIA-RDP78-05867A000301080005-3

PHOTO NO. 1507U7

COUNTRY AFGHANISTAN

AREA NO 1U

SUBJECT DOB

SUBJECT AHC

KALIFGAN

FOLD MOUNTAINS

25X1A

[redacted]

BASE OF PHOTO 6/10 S 7

TYPE 4

QUALITY 2

CLASS C

NO. OF CARDS 2

CAPTIONED BY

Approved For Release 1999/09/21 : CIA-RDP78-05867A000301080005-3

FORM NO. 174 USE PREVIOUS EDITIONS

PHOTO ANALYSIS REPORT

Approved For Release 1999/09/21 : CIA-RDP78-05867A000301080005-3

PHOTO NO. 450708 | MAP REFERENCE | LATITUDE 36 46N | LONGITUDE 69 51 E

COUNTRY AFGHANISTAN | PROVINCE

AREA NO. 1U | SUBJECT AKC | SUBJECT ATO | SUBJECT AKZ | SUBJECT | SUBJECT | SUBJECT | SUBJECT | SUBJECT | SUBJECT

KALIFGAN (NR) T KUCK C

ARRYING SOVIET GOODS

OF TOWN

FRom QIZIL QALA TO FAIZABAD

25X1A

(1928)

DATE OF PHOTO	TYPE	QUALITY	CLASS	NO. OF CARDS
6 Nov 59	4	L	C	3

CLASSIFICATION | CAPTIONED BY

Approved For Release 1999/09/21 : CIA-RDP78-05867A000301080005-3

FORM NO. 1 Jan 54 174 USE PREVIOUS EDITIONS

PHOTO ANALYSIS REPORT

(201)

Approved For Release 1999/09/21 : CIA-RDP78-05867A000301080005-3

PHOTO NO. 150709 MAP REFERENCE K-43 LATITUDE 34°45'N LONGITUDE 69°1'E

COUNTRY AFGHANISTAN PROVINCE

AREA NO. 1U SUBJECT C34 SUBJECT SUBJECT SUBJECT SUBJECT SUBJECT SUBJECT SUBJECT

KALIFGAN HOUSE

25X1A

[redacted]

DATE OF PHOTO 6 Nov 59 TYPE 4 QUALITY 2 CLASS C NO. OF CARDS 1

CAPTIONED BY [signature]

CLASSIFICATION 6 Jan 60

Approved For Release 1999/09/21 : CIA-RDP78-05867A000301080005-3

FORM NO. 1 Jan 60 174 USE PREVIOUS EDITIONS PHOTO ANALYSIS REPORT (201)

Approved For Release 1999/09/21 : CIA-RDP78-05867A000301080005-3

PHOTO NO. 150710 | MAP REFERENCE | LATITUDE 36 48 N | LONGITUDE 68 57 E

COUNTRY AFGHANISTAN | PROVINCE

AREA NO. 1U | SUBJECT DOD. | SUBJECT | SUBJECT | SUBJECT | SUBJECT | SUBJECT | SUBJECT | SUBJECT

KALIFGAN (NR) MTS S

FTO WN.

25X1A

[redacted]

DATE OF PHOTO: 6 Nov 57 | TYPE: V | QUALITY: 4 | CLASS: C | NO. OF CARDS: 1

CLASSIFICATION | CAPTIONED BY

Approved For Release 1999/09/21 : CIA-RDP78-05867A000301080005-3

FORM NO. 1 Jan 60 174 USE PREVIOUS EDITIONS

PHOTO ANALYSIS REPORT

(201)

Approved For Release 1999/09/21 : CIA-RDP78-05867A000301080005-3

PHOTO NO. 150711

LATITUDE 34 00 N

LONGITUDE 065 - E

COUNTRY AFGHANISTAN

PROVINCE

AREA NO. 1U

SUBJECT AKZ

SUBJECT DWD

SUBJECT DOF

SUBJECT MTS

KAKIFGAN (NR)

FTDWN. RD TO FAIZABAD

AD. KBL/1/W

PART 0 OF 2-11 SERIES.

25X1A

[redacted]

(4 x 4)

DATE OF PHOTO	TYPE	QUALITY	CLASS	NO. OF CARDS
6 NOV 67	4	2	C	3

CAPTIONED BY

CLASSIFICATION

Approved For Release 1999/09/21 : CIA-RDP78-05867A000301080005-3

FORM NO. 1 JAN 69 174 USE PREVIOUS EDITIONS

PHOTO ANALYSIS REPORT

(20)

Approved For Release 1999/09/21 : CIA-RDP78-05867A000301080005-3



Approved For Release 1999/09/21 : CIA-RDP78-05867A000301080005-3

Approved For Release 1999/09/21 : CIA-RDP78-05867A000301080005-3

PHOTO NO. 450713

COUNTRY AFGHANISTAN

AREA NO. IU

SUBJECT DOB DOG

CHINAR - I - GUNJ ISHKAN

(NR) CLIMGST-NG HILLS

OF TOWN. NOTE CAVES.

25X1A

[redacted]

(1)

DATE OF PHOTO Nov 59

TYPE 4

QUALITY 2

CLASS C

NO. OF CARDS 2

CLASSIFICATION

CAPTIONED BY

Approved For Release 1999/09/21 : CIA-RDP78-05867A000301080005-3

PHOTO ANALYSIS REPORT

FORM NO. 1-74 USE PREVIOUS EDITIONS

Approved For Release 1999/09/21 : CIA-RDP78-05867A000301080005-3



Approved For Release 1999/09/21 : CIA-RDP78-05867A000301080005-3

Approved For Release 1999/09/21 : CIA-RDP78-05867A000301080005-3

PHOTO NO. 450715

COUNTRY AFGHANISTAN

AREA NO 1U

SUBJECT BOB

SUBJECT DOD

SUBJECT DOF

(WR) HILLS

↳ E. OF TOWN.

25X1A

[redacted]

(1)

BASE OF PHOTO	TYPE	QUALITY	CLASS	NO. OF CARDS
	4	L	C	3

CLASSIFICATION

CAPTIONED BY

Approved For Release 1999/09/21 : CIA-RDP78-05867A000301080005-3

FORM NO. 174 USE PREVIOUS EDITIONS

PHOTO ANALYSIS REPORT

Approved For Release 1999/09/21 : CIA-RDP78-05867A000301080005-3

PHOTO NO. 450716 | U-498 | LATITUDE 34 44 N | LONGITUDE 68 51 E

COUNTRY AFGHANISTAN | PROVINCE

AREA NO 10 | SUBJECT ALG | SUBJECT | SUBJECT | SUBJECT | SUBJECT | SUBJECT | SUBJECT | SUBJECT

KUNDUZ CAMEL CARAVAN

25X1A

DATE OF PHOTO	TYPE	QUALITY	CLASS	NO. OF CARDS
8 Oct 59	V	2	C	1

CLASSIFIED BY [illegible] | CAPTIONED BY [illegible]

FORM NO. 174 USE PREVIOUS EDITIONS

PHOTO ANALYSIS REPORT

Approved For Release 1999/09/21 : CIA-RDP78-05867A000301080005-3

Approved For Release 1999/09/21 : CIA-RDP78-05867A000301080005-3

PHOTO NO. 150717

COUNTRY AFGHANISTAN

AREA NO. 10

SUBJECT DQG

KHANABAD

L-1-BANGI

(1)

25X1A

[redacted]

DATE OF PHOTO 8 Nov 57

TYPE 4 V

QUALITY C

CLASS /

NO. OF CARDS

CLASSIFICATION

CAPTIONED BY

Approved For Release 1999/09/21 : CIA-RDP78-05867A000301080005-3

PHOTO ANALYSIS REPORT

Approved For Release 1999/09/21 : CIA-RDP78-05867A000301080005-3

PHOTO NO. | LATITUDE | LONGITUDE

COUNTRY | PROVINCE

AREA NO | SUBJECT | SUBJECT | SUBJECT | SUBJECT | SUBJECT | SUBJECT | SUBJECT | SUBJECT

K U N A C A S (P R O B A B L E) C A M P

G F R (P U C - 1 - B A N G I) C A M P

E A T (B E W A) R

(14) 25X1A [redacted]

DATE OF PHOTO | TYPE | QUALITY | CLASS | NO. OF CARDS

5 10 19 | 4 | 2 | C | 4

CLASSIFIED BY | CAPTIONED BY

Approved For Release 1999/09/21 : CIA-RDP78-05867A000301080005-3

FORM NO. 174 USE PREVIOUS EDITIONS

PHOTO ANALYSIS REPORT

Approved For Release 1999/09/21 : CIA-RDP78-05867A000301080005-3



Approved For Release 1999/09/21 : CIA-RDP78-05867A000301080005-3

Approved For Release 1999/09/21 : CIA-RDP78-05867A000301080005-3

PHOTO NO. 150720

LATITUDE 70-48

LONGITUDE 70446

COUNTRY AFGHANISTAN

PROVINCE

AREA NO 10

SUBJECT AKE

SUBJECT AHR

SUBJECT AHZ

SUBJECT

SUBJECT

SUBJECT

SUBJECT

SUBJECT

CHAHARDARA (WR)

CONE RO UTE TO KUNDUZ

25X1A

[redacted]

DATE OF PHOTO 9 Nov 57

TYPE V

QUALITY C

CLASS 3

NO. OF CARDS

SOURCE

CLASSIFIED BY

CAPTIONED BY

Approved For Release 1999/09/21 : CIA-RDP78-05867A000301080005-3

FORM NO. 174 USE PREVIOUS EDITIONS

PHOTO ANALYSIS REPORT

Approved For Release 1999/09/21 : CIA-RDP78-05867A000301080005-3

PHOTO NO. 150721

COUNTRY AFGHANISTAN

AREA NO. 10

PROVINCE

LATITUDE

LONGITUDE

SUBJECT	SUBJECT	SUBJECT	SUBJECT	SUBJECT	SUBJECT	SUBJECT	SUBJECT
AL P	D 3C						

KUNDUZ (AB) FEET WOOF TOWN

KUNDUZ AIR, UFER WOOF TOWN

(21,29) 25X1A

[redacted]

DATE OF PHOTO	TYPE	QUALITY	CLASS	NO. OF CARDS
9 Nov 62	V	4	2	C	2

CAMERA OPR. CAPTIONED BY

Approved For Release 1999/09/21 : CIA-RDP78-05867A000301080005-3

FORM NO. 174 USE PREVIOUS EDITIONS

PHOTO ANALYSIS REPORT

Approved For Release 1999/09/21 : CIA-RDP78-05867A000301080005-3

PHOTO NO. 150722

COUNTRY AFGHANISTAN

AREA NO. 10

KUNDUZ

KUNDUZ RIVER

W N.

25X1A

[redacted]

DATE OF PHOTO 9 Nov 59

TYPE V

QUALITY 2

CLASS C

NO. OF COPIES 2

CLASSIFIED BY

Approved For Release 1999/09/21 : CIA-RDP78-05867A000301080005-3

FORM NO. 174 USE PREVIOUS EDITIONS

PHOTO ANALYSIS REPORT

Approved For Release 1999/09/21 : CIA-RDP78-05867A000301080005-3



Approved For Release 1999/09/21 : CIA-RDP78-05867A000301080005-3

Approved For Release 1999/09/21 : CIA-RDP78-05867A000301080005-3

PHOTO NO. 45U721

COUNTRY AFGHANISTAN

PROVINCE

LATITUDE 34°-07'N LONGITUDE 68°56'E

AREA NO. 10

SUBJECT ARK

SUBJECT

SUBJECT

SUBJECT

SUBJECT

SUBJECT

SUBJECT

KUNDUZ AIRPORT.

THER INSTRUMENT.

DATE OF PHOTO 10 Nov 1

TYPE

QUALITY

CLASS C

NO. OF CARDS 1

31

25X1A

[redacted]

CLASSIFICATION

CAPTIONED BY

FORM NO. 174 1 NOV 58 PREVIOUS EDITIONS

PHOTO ANALYSIS REPORT

Approved For Release 1999/09/21 : CIA-RDP78-05867A000301080005-3

Approved For Release 1999/09/21 : CIA-RDP78-05867A000301080005-3

PHOTO NO. 15072 | LATITUDE 30-48 | LONGITUDE 66-53 E

COUNTRY AFGHANISTAN | PROVINCE

AREA NO	SUBJECT	SUBJECT	SUBJECT	SUBJECT	SUBJECT	SUBJECT	SUBJECT
10	ARC						

RUNDUZ AIRPORT

(31) 25X1A [redacted]

BASE OF PHOTO	TYPE	QUALITY	CLASS	NO. OF CARDS	SOU
10 Nov 57	4	2	C	1	

CLASSIFICATION | CAPTIONED BY

Approved For Release 1999/09/21 : CIA-RDP78-05867A000301080005-3

FORM NO. 1 Jan 54 174 USE PREVIOUS EDITIONS

PHOTO ANALYSIS REPORT

Approved For Release 1999/09/21 : CIA-RDP78-05867A000301080005-3

PHOTO NO. 150726 | LATITUDE | MAP REFERENCE | LONGITUDE

COUNTRY: AFGHANISTAN | PROVINCE

AREA NO	SUBJECT	SUBJECT	SUBJECT	SUBJECT	SUBJECT	SUBJECT
10	AK6	RN9				

RUNDUZ AIRPORT E AND 10 MILES W AIRFIELD.

(23,31) 25X1A [redacted]

DATE OF PHOTO	TYPE	QUALITY	CLASS	NO. OF CARDS
10 Nov 57	4	2	C	2

CLASSIFICATION | CAPTIONED BY

Approved For Release 1999/09/21 : CIA-RDP78-05867A000301080005-3

FORM NO. 1 Jun 54 174 USE PREVIOUS EDITIONS

PHOTO ANALYSIS REPORT

Approved For Release 1999/09/21 : CIA-RDP78-05867A000301080005-3

PHOTO NO. 1 SEPT. 7 | LOT NO. 7/8 | MAP REFERENCE | LATITUDE | LONGITUDE

COUNTRY AFGHANISTAN | PROVINCE

AREA NO	SUBJECT	SUBJECT	SUBJECT	SUBJECT	SUBJECT	SUBJECT	SUBJECT	SUBJECT	SUBJECT
1U	1 ASH	2 OF							

ALIA BAD (NR) F 1 ELD C E
ADY 33 F. R W 38 A T E R 43 D C A W 48 T
1 N G. 43 38

(1, W) 25X1A [redacted]

BASE OF PHOTO		TYPE	QUALITY	CLASS	NO. OF CAPS	SO
10 Nov	JTF	4	2	C	2	

CLASSIFICATION | CAPTIONED BY

Approved For Release 1999/09/21 : CIA-RDP78-05867A000301080005-3

FORM NO. 1 Jun 60 174 USE PREVIOUS EDITIONS

PHOTO ANALYSIS REPORT

Approved For Release 1999/09/21 : CIA-RDP78-05867A000301080005-3

PHOTO NO. 45028 | LATITUDE | MAP REFERENCE | LONGITUDE

COUNTRY AFGHANISTAN | PROVINCE

AREA NO	SUBJECT	SUBJECT	SUBJECT	SUBJECT	SUBJECT	SUBJECT	SUBJECT	SUBJECT
10	KUNDUZ	-	ALI ABAD					

(20) 25X1A

DATE OF PHOTO	TYPE	QUALITY	CLASS	NO. OF CARDS	SOURCE
10 Nov 71	V	L	C	1	[redacted]

CLASSIFICATION | CAPTIONED BY

Approved For Release 1999/09/21 : CIA-RDP78-05867A000301080005-3

FORM NO. 174 1 Jan 64 USE PREVIOUS EDITIONS

PHOTO ANALYSIS REPORT

Approved For Release 1999/09/21 : CIA-RDP78-05867A000301080005-3

PHOTO NO. 150729 | LATITUDE | LONGITUDE

COUNTRY AFGHANISTAN | PROVINCE

AREA NO	SUBJECT	SUBJECT	SUBJECT	SUBJECT	SUBJECT	SUBJECT	SUBJECT	SUBJECT
1U	AKW	AKZ						

NEW TYPE PLG 10 PLGRMA 13 ENT 30 J

U I 6 23 RID GE 30 ON K 35 UNDUE 40 —

BAGH 43 LAN RD.

(24)

25X1A

[redacted]

BASE OF PHOTO		TYPE	QUALITY	CLASS	NO. OF CARDS
10 Nov	57	4	1-	C	2

CLASSIFICATION C | CAPTIONED BY

Approved For Release 1999/09/21 : CIA-RDP78-05867A000301080005-3

FORM NO. 1 Apr 54 174 USE PREVIOUS EDITIONS

PHOTO ANALYSIS REPORT

Approved For Release 1999/09/21 : CIA-RDP78-05867A000301080005-3

PHOTO NO. 4501730 | DATE OF PHOTO N-480 | LATITUDE | LONGITUDE

COUNTRY AFGHANISTAN | PROVINCE

AREA NO 10 | SUBJECT AKW | SUBJECT AKZ | SUBJECT | SUBJECT | SUBJECT | SUBJECT | SUBJECT | SUBJECT

NEW TYPE PCRMANENT

OR. DGE K UNDUE

BAGHLAN RD.

(SP) 25X1A

[redacted]

BASE OF PHOTO	TYPE	QUALITY	CLASS	NO. OF CARDS
10 Nov 54	V	2	C	2

CLASSIFICATION C | CAPTIONED BY

Approved For Release 1999/09/21 : CIA-RDP78-05867A000301080005-3

FORM 174 USE PREVIOUS EDITIONS | PHOTO ANALYSIS REPORT

Approved For Release 1999/09/21 : CIA-RDP78-05867A000301080005-3

PHOTO NO. 450731

COUNTRY AFGHANISTAN

AREA NO. 10

SUBJECT GGW

SUBJECT BOF

SUBJECT BOB

SUBJECT (NK)

SUBJECT GHAZNA UI D

GIRD AB

(?) OUTPOST

NATIVES

DATE OF PHOTO 10 Nov 59

TYPE V

QUALITY 2

CLASS S

NO. OF CARDS 3

CAPTIONED BY

CLASSIFICATION C

25X1A [redacted]

Approved For Release 1999/09/21 : CIA-RDP78-05867A000301080005-3

FORM NO. 1 Jan 54 174 USE PREVIOUS EDITIONS

PHOTO ANALYSIS REPORT

Approved For Release 1999/09/21 : CIA-RDP78-05867A000301080005-3

PHOTO NO. 1301732 | MAP REFERENCE | LATITUDE | LONGITUDE 66 44 E

COUNTRY AFGHANISTAN | PROVINCE

AREA NO 1U | SUBJECT AKE

G I R D A B (W R) L O R R Y L O A
D I N G W I T H B R I C K S F R
G H A Z N A V I D → (?) OUTPOST.

(19)

25X1A

[redacted]

DATE OF PHOTO		TYPE	QUALITY	CLASS	NO. OF CARDS
10 Nov	59	4	2	S	1

CLASSIFICATION | CAPTIONED BY

Approved For Release 1999/09/21 : CIA-RDP78-05867A000301080005-3

FORM NO. 174 1 Jun 56 USE PREVIOUS EDITIONS

PHOTO ANALYSIS REPORT

Approved For Release 1999/09/21 : CIA-RDP78-05867A000301080005-3

PHOTO NO. 150733 DATE 11-48 LATITUDE LONGITUDE 66 66 E

COUNTRY AFGHANISTAN PROVINCE

AREA NO. 10

SUBJECT C&F SUBJECT DOB SUBJECT DOF SUBJECT SUBJECT SUBJECT SUBJECT SUBJECT

GIRD A B V L L L K G

FR GHAZNAVID (?) OUTPO

ST. HILLS

(1.6) 25X1A

[redacted]

DATE OF PHOTO	TYPE	QUALITY	CLASS	NO. OF CARDS
10 Nov 49	4	2	C	3

CATEGORIZED BY

Approved For Release 1999/09/21 : CIA-RDP78-05867A000301080005-3

FORM NO. 174 USE PREVIOUS EDITIONS

PHOTO ANALYSIS REPORT

Approved For Release 1999/09/21 : CIA-RDP78-05867A000301080005-3

PHOTO NO. 150734

COUNTRY AFGHANISTAN

PROVINCE

LONGITUDE 68866 E

AREA NO. 1U

SUBJECT AK2 ATO AKY

BAGHLAN (NR) RD UC U N

DER 3 OVLIET * UPERV S

ON N OF TOWN.

(28) 25X1A

BASE OF PHOTO	TYPE	QUALITY	CLASS	NO. OF CARDS
10 NOV 57	4	2	C	3

CLASSIFICATION C/

CAPTIONED BY

Approved For Release 1999/09/21 : CIA-RDP78-05867A000301080005-3

FORM NO. 174 1 Jan 54 USE PREVIOUS EDITIONS

PHOTO ANALYSIS REPORT

Approved For Release 1999/09/21 : CIA-RDP78-05867A000301080005-3

PHOTO NO. 150735 USA 10-450

LATITUDE 34 45 N LONGITUDE 070 E

COUNTRY AFGHANISTAN PROVINCE

AREA NO 10 SUBJECT AMO

MAZAR-I-SHARIF TELE

COMMUNICATIONS CENTER

AIRPORT HOTEL.

ALLOSITE

(3) 25X1A [redacted]

DATE OF PHOTO	TYPE	QUALITY	CLASS	NO. OF CARDS
12 Nov 59	4	2	C	1

CLASSIFICATION

CAPTIONED BY

Approved For Release 1999/09/21 : CIA-RDP78-05867A000301080005-3

PHOTO ANALYSIS REPORT

USE PREVIOUS EDITIONS

Approved For Release 1999/09/21 : CIA-RDP78-05867A000301080005-3

PHOTO NO. 450726

COUNTRY AFGHANISTAN

AREA NO. 10

SUBJECT MAZAR-I-SHARIF

SUBJECT BLDG BEHIND HOTEL

SUBJECT NEW

DATE OF PHOTO 12 Nov 69

TYPE 4

QUALITY 2

CLASS C

NO. OF CARDS 1

25X1A

[redacted]

Approved For Release 1999/09/21 : CIA-RDP78-05867A000301080005-3

FORM NO. 174 USE PREVIOUS EDITIONS

PHOTO ANALYSIS REPORT

Approved For Release 1999/09/21 : CIA-RDP78-05867A000301080005-3

PHOTO NO. 150737

COUNTRY AFGHANISTAN

PROVINCE

AREA NO. 10

SUBJECT CN

SUBJECT

SUBJECT

SUBJECT

SUBJECT

SUBJECT

SUBJECT

MAZAR-I-SHARIF

BANK

E-MILE

AFGHAN

(10) 25X1A

[redacted]

DATE OF PHOTO 12 Nov 59

TYPE 4

QUALITY 2

CLASS C

NO. OF CARDS 1

CLASSIFIED BY

CAPTIONED BY

Approved For Release 1999/09/21 : CIA-RDP78-05867A000301080005-3

FORM NO. 1 Aug 64 174 USE PREVIOUS EDITIONS

PHOTO ANALYSIS REPORT

Approved For Release 1999/09/21 : CIA-RDP78-05867A000301080005-3

PHOTO NO. 450738

COUNTRY AFGHANISTAN

AREA NO 10

SUBJECT AKD

MAZAR-I-SHARIF

STATION.

DATE OF PHOTO 12 NOV 62

TYPE V

QUALITY L

CLASS C

NO. OF CARDS 1

CAPTIONED BY

25X1A

Approved For Release 1999/09/21 : CIA-RDP78-05867A000301080005-3

FORM NO. 174 USE PREVIOUS EDITIONS

PHOTO ANALYSIS REPORT

Approved For Release 1999/09/21 : CIA-RDP78-05867A000301080005-3



Approved For Release 1999/09/21 : CIA-RDP78-05867A000301080005-3

Approved For Release 1999/09/21 : CIA-RDP78-05867A000301080005-3

PHOTO NO. 150711 | LAT | LONG 66 58 E

COUNTRY AFGHANISTAN | PROVINCE

AREA NO 10 | SUBJECT AKZ | SUBJECT DOF | SUBJECT | SUBJECT | SUBJECT | SUBJECT | SUBJECT | SUBJECT

TEHY CHME C HAFA (WR) A

D T O B U I N A Q A R A N W

B A N 11 O F (C, U)

→ BALKH BARRA

(1, 24) 25X1A [redacted]

BASE OF PHOTO	TYPE	QUALITY	CLASS	NO. OF CARDS
12 Nov 19	4	2	C	2

CLASSIFICATION C | CAPTIONED BY

Approved For Release 1999/09/21 : CIA-RDP78-05867A000301080005-3

FORM NO. 1 Apr 50 174 USE PREVIOUS EDITIONS

PHOTO ANALYSIS REPORT

Approved For Release 1999/09/21 : CIA-RDP78-05867A000301080005-3

PHOTO NO. 450741

COUNTRY AFGHANISTAN

PROVINCE

LATITUDE 32-45N

LONGITUDE 68-58E

AREA NO.	SUBJECT	SUBJECT	SUBJECT	SUBJECT	SUBJECT	SUBJECT	SUBJECT	SUBJECT
10	DOG	DZ	AKZ					

1	T	E	H	I	C	H	M	E	10	C	H	A	F	A	15	(W	R)			20 C					
	A	V	E	25	C	~	W		30	B	A	N	K		35	O	F		B	A	L				
	K	H		D	45	A	R	A		50	[illegible]	D]													

25X1A

[redacted]

DATE OF PHOTO			TYPE	QUALITY	CLASS	NO. OF CARDS
12	JAN	57	4	2	C	3

CLASSIFIED BY [illegible] CAPTIONED BY [illegible]

Approved For Release 1999/09/21 : CIA-RDP78-05867A000301080005-3

FORM NO. 1 Jan 54 174 USE PREVIOUS EDITIONS

PHOTO ANALYSIS REPORT

Approved For Release 1999/09/21 : CIA-RDP78-05867A000301080005-3

PHOTO NO. 150712

COUNTRY AFGHANISTAN

AREA NO. 10

TEHICHME CHAFA (N.E.)

RIDGE OF BANK OF BALKH DARRA.

(21,24) 25X1A [redacted]

DATE OF PHOTO	TYPE	QUALITY	CLASS	NO. OF CARDS
12 JAN 59	V	2	C	3

CLASSIFICATION

CAPTIONED BY

Approved For Release 1999/09/21 : CIA-RDP78-05867A000301080005-3

FORM NO. 174 USE PREVIOUS EDITIONS

PHOTO ANALYSIS REPORT

Approved For Release 1999/09/21 : CIA-RDP78-05867A000301080005-3

PHOTO NO. 10-48 FLIGHT DATE 6 SEP 67 LATITUDE LONGITUDE 68E

COUNTRY AFGHANISTAN PROVINCE

AREA/NO	SERIES	SUBJECT	SUBJECT	SUBJECT	SUBJECT	SUBJECT	SUBJECT	SUBJECT
10	006							

TELL CITY OF BRIDGE
AUG 67 OF BRIDGE OVER
BALKH DARRA
ON WEST BANK

25X1A

[redacted]

BASE OF PHOTO	TYPE	QUALITY	CLASS	NO. OF CARDS
12 NOV 19	4	~	C	

CLASSIFICATION CAPTIONED BY

Approved For Release 1999/09/21 : CIA-RDP78-05867A000301080005-3

FORM NO. 1 Jan 64 174 USE PREVIOUS EDITIONS PHOTO ANALYSIS REPORT

Approved For Release 1999/09/21 : CIA-RDP78-05867A000301080005-3

PHOTO NO. 450744 | LATITUDE 34 48 N | LONGITUDE 66 57 E

COUNTRY AFGHANISTAN | PROVINCE

AREA NO	SUBJECT	SUBJECT	SUBJECT	SUBJECT	SUBJECT	SUBJECT	SUBJECT	SUBJECT
10	CIL	CIL						

BUINA QARA SERAI.

(710) 25X1A [redacted]

BARROW PHOTO	TYPE	QUALITY	CLASS	NO. OF CARDS
14 NW 5 9	4	2	C	2

CLASSIFICATION | CAPTIONED BY

Approved For Release 1999/09/21 : CIA-RDP78-05867A000301080005-3

FORM NO. 1 Jan 54 174 USE PREVIOUS EDITIONS

PHOTO ANALYSIS REPORT

Approved For Release 1999/09/21 : CIA-RDP78-05867A000301080005-3

COUNTRY AFGHANISTAN

AREA NO 10

SUBJECT CM

SUBJECT BUILDING

SUBJECT AQARA

SUBJECT CHAIR

SUBJECT KHAKI

SUBJECT NIGHT

SUBJECT HOTEL

25X1A

[redacted]

BASE OF PHOTO		TYPE	QUALITY	CLASS	NO. OF COPIES
14 Nov	69	4	2	C	1

CAPTIONED BY

Approved For Release 1999/09/21 : CIA-RDP78-05867A000301080005-3

FORM NO. 1 Apr 54 174 USE PREVIOUS EDITIONS

PHOTO ANALYSIS REPORT

Approved For Release 1999/09/21 : CIA-RDP78-05867A000301080005-3

PHOTO NO. 150746

COUNTRY AFGHANISTAN

AREA NO. 10

SUBJECT AHE

BUILDING QARA GOVT WHE

ATTSTORAGE DEPOT

25X1A

[redacted]

DATE OF PHOTO 14 Nov 19 64

TYPE

QUALITY 2

CLASS C

NO. OF CARDS 1

CLASSIFICATION

CAPTIONED BY

Approved For Release 1999/09/21 : CIA-RDP78-05867A000301080005-3

FORM NO. 174 USE PREVIOUS EDITIONS

PHOTO ANALYSIS REPORT

Approved For Release 1999/09/21 : CIA-RDP78-05867A000301080005-3

COUNTRY AFGHANISTAN

PROVINCE

AREA NO. 1U

SUBJECT 506 508

BUINA QARA (NR)

SUBJECT (H, C, C)

SUBJECT Bof Town

DATE OF PHOTO	TYPE	QUALITY	CLASS	NO. OF CARDS
14 Nov 59	V	V	C	2

25X1A

[redacted]

CAPTIONED BY

CLASSIFICATION

Approved For Release 1999/09/21 : CIA-RDP78-05867A000301080005-3

FORM NO. 1 Jan 56 174 USE PREVIOUS EDITIONS

PHOTO ANALYSIS REPORT

Approved For Release 1999/09/21 : CIA-RDP78-05867A000301080005-3

PHOTO NO. 150718

LATITUDE 34 18 N

LONGITUDE 66 54 E

COUNTRY AFGHANISTAN

AREA NO. IU

SUBJECT NO. 206

SUBJECT 208

SUBJECT BUILDINGS OF TOWN

SUBJECT (NW) CHIGJ

SUBJECT CAVES

DATE OF PHOTO 14 Nov 59

TYPE V

QUALITY V

CLASS C

NO. OF CARDS 1

25X1A

[redacted]

CLASSIFICATION U

CAPTIONED BY [redacted]

Approved For Release 1999/09/21 : CIA-RDP78-05867A000301080005-3

FORM NO. 174 USE PREVIOUS EDITIONS

PHOTO ANALYSIS REPORT

Approved For Release 1999/09/21 : CIA-RDP78-05867A000301080005-3

PHOTO NO. 450745 | N-48 | LATITUDE 34 N | LONGITUDE 069 E

COUNTRY AFGHANISTAN | PROVINCE

AREA NO. 10 | SUBJECT 002 | SUBJECT 008 | SUBJECT | SUBJECT | SUBJECT | SUBJECT | SUBJECT | SUBJECT

PUL-I-BARAK (NR) CAVE

SW OF TOWN. [H, L, G]

1

25X1A

[redacted]

DATE OF PHOTO 5 SEP | TYPE V | QUALITY V | CLASS C | NO. OF CARDS 2

CAPTIONED BY

Approved For Release 1999/09/21 : CIA-RDP78-05867A000301080005-3

PHOTO ANALYSIS REPORT

FORM NO. 174 USE PREVIOUS EDITIONS

Approved For Release 1999/09/21 : CIA-RDP78-05867A000301080005-3

PHOTO NO. 450250 | CAMERA/FOCAL LENGTH 10-180 | LATITUDE | LONGITUDE 66 13 E

COUNTRY AFGHANISTAN | PROVINCE

AREA NO. 10 | SUBJECT DOG | SUBJECT DOB | SUBJECT | SUBJECT | SUBJECT | SUBJECT | SUBJECT | SUBJECT

PUL-I-BARAK CAVES

BARA, DGE OVER BACKHAND

(H, L, J)

(1) 25X1A [redacted]

DATE OF PHOTO	TYPE	QUALITY	CLASS	NO. OF CARDS
14 NOV 59	4	2	3	2

CLASSIFICATION | CAPTIONED BY

Approved For Release 1999/09/21 : CIA-RDP78-05867A000301080005-3

PHOTO ANALYSIS REPORT

FORM NO. 174 USE PREVIOUS EDITIONS (20)

Approved For Release 1999/09/21 : CIA-RDP78-05867A000301080005-3

PHOTO NO. 10-180 LATITUDE LONGITUDE 66 12 E

COUNTRY AFGHANISTAN PROVINCE

AREA NO	SUBJECT	SUBJECT	SUBJECT	SUBJECT	SUBJECT	SUBJECT	SUBJECT	SUBJECT
10	ARW	AIRF	D36	DOD				

PUL-I-BARPK B RC, DGG

ACROSS BALKH DARRA

RD, HILL

(1,24, 25X1A [redacted]

DATE OF PHOTO	TYPE	QUALITY	CLASS	NO. OF CARDS
14 Nov 19	4	2	3	4

CLASSIFICATION CAPTIONED BY

Approved For Release 1999/09/21 : CIA-RDP78-05867A000301080005-3

PHOTO ANALYSIS REPORT (20)

FORM NO. 174 USE PREVIOUS EDITIONS

Approved For Release 1999/09/21 : CIA-RDP78-05867A000301080005-3

PHOTO NO. 450752 | N-490 | LATITUDE | LONGITUDE 66 55 E

COUNTRY AFGHANISTAN | PROVINCE

AREA NO 1U | SUBJECT DOQ | SUBJECT DOB | SUBJECT A113 | SUBJECT | SUBJECT | SUBJECT | SUBJECT | SUBJECT

AQUKUPRUK (PROBABLY)

DARRA DAD, L.

ON THE HERD.

(1,24) 25X1A [redacted]

DATE OF PHOTO	TYPE	QUALITY	CLASS	NO. OF CARDS	SOU
14 NOV 67	C	4	2	C	3

CLASSIFICATION | CAPTIONED BY

Approved For Release 1999/09/21 : CIA-RDP78-05867A000301080005-3

(20)

FORM NO. 174 USE PREVIOUS EDITIONS

PHOTO ANALYSIS REPORT

Approved For Release 1999/09/21 : CIA-RDP78-05867A000301080005-3

PHOTO NO. 1507553 LOT NO. N-410. 20 JAN 53 LATITUDE LONGITUDE

COUNTRY AFGHANISTAN PROVINCE

AREA NO. IU SUBJECT 306 SUBJECT 308

AQ KUPRUK (PROBABLE) AIRFIELD

LARGEST CAVE

DATE OF PHOTO 14 NOV 52 TYPE V QUALITY 2 CLASS C NO. OF CARDS 2

CLASSIFICATION CAPTIONED BY

25X1A

[redacted]

Approved For Release 1999/09/21 : CIA-RDP78-05867A000301080005-3

PHOTO ANALYSIS REPORT

FORM NO. 1-24 USE PREVIOUS EDITIONS (201)

Approved For Release 1999/09/21 : CIA-RDP78-05867A000301080005-3

RECORD NO. 150754 LOT NO. N-480

COUNTRY AFGHANISTAN PROVINCE

AREA NO. IU SUBJECT ATO SUBJECT C3A SUBJECT DWD SUBJECT DWF SUBJECT D36 SUBJECT (N.E.) SUBJECT SUBJECT

PUL-I-KHUMRI (N.E.) PWR

IGT CAMP F.R

IN OF TOWN. PART ① OF 3-PT PANORAMA.

LATITUDE 35-51-N LONGITUDE 68-43-E

25X1A

(1,729) NO. OF CARDS

DATE OF PHOTO 26 Nov 63 TYPE QUALITY CLASS C NO. OF CARDS 5

CLASSIFICATION C/N CONTROLLED BY

PHOTO ANALYSIS REPORT

(20)

Approved For Release 1999/09/21 : CIA-RDP78-05867A000301080005-3

Approved For Release 1999/09/21 : CIA-RDP78-0586 7A000301080005-3

PHOTO NO. 450755 | LOT NO. U-480 | PROVINCE | LATITUDE | LONGITUDE 6643E

COUNTRY AFGHANISTAN | SUBJECT | SUBJECT | SUBJECT | SUBJECT | SUBJECT | SUBJECT | SUBJECT | SUBJECT

AREA NO IU | ATO | C3A | DOD | DOF | D36 | | | 50U

PUL-I-KHUMRI (NE) 5 FT PANORAMA.

LOCATION CLAMP

NO. 43 FROM TOWN.

PART 2 OF 3-PT PANORAMA.

(1729) 25X1A [redacted]

DATE OF PHOTO | TYPE | QUALITY | CLASS | NO. OF CARDS

Nov 79 | 4 | 2 | C | 5

CLASSIFICATION | APPROVED BY

Approved For Release 1999/09/21 : CIA-RDP78-0586 7A000301080005-3

PHOTO ANALYSIS REPORT (20)

Approved For Release 1999/09/21 : CIA-RDP78-05867A000301080005-3

PHOTO NO. 450756 LOT NO. L-180 LATITUDE 34 45 N LONGITUDE 68 43 E

COUNTRY AFGHANISTAN PROVINCE

AREA NO 10 SUBJECT ATO SUBJECT AEG SUBJECT AKB SUBJECT SUBJECT SUBJECT SUBJECT

PUL-I-KHUMRI (MR) C Z E

CHROMITE STRUCTURE PLT

FOR CEMENT

GHURI

25X1A

[redacted]

DATE OF PHOTO TYPE QUALITY CLASS NO. OF CARDS SOURCE

(2 MI) 57 4 2 C 3

CLASSIFICATION AUTHORIZED BY

PHOTO ANALYSIS REPORT (20)

Approved For Release 1999/09/21 : CIA-RDP78-05867A000301080005-3

Approved For Release 1999/09/21 : CIA-RDP78-05867A000301080005-3

FORM NO. 174 USE PREVIOUS EDITION

PHOTO NO. 450757 | LOT NO. | MAP REFERENCE | LAT/LONG 35.55N 88.[illegible]E

COUNTRY | PROVINCE 431-A

AREA NO. AF | SUBJECT A21 | SUBJECT | SUBJECT | SUBJECT | SUBJECT | SUBJECT | SUBJECT | SUBJECT

PUL-1-KHUMRI KARKA

COAL MINE. (RAINY

WEATHER).

Coniston

14

25X1A

[redacted]

DATE OF PHOTO	TYPE	QUALITY	CLASS	NO. OF CARTS
26 Nov 59	4	2	3	1

CLASSIFICATION Confidential | CAPTIONED BY [illegible]

FORM NO. 174 USE PREVIOUS EDITIONS

PHOTO ANALYSIS REPORT

Approved For Release 1999/09/21 : CIA-RDP78-05867A000301080005-3

PHOTO NO. 45017:57 LOT NO. U-480 PROVINCE LATITUDE 6858E LONGITUDE

COUNTRY AFGHANISTAN

AREA NO. U SUBJECT AC SUBJECT SUBJECT SUBJECT SUBJECT SUBJECT SUBJECT SUBJECT

KAR KAR MINE - ERA, N

FALLING

25X1A

DATE OF PHOTO 26 Nov 57 TYPE 4 QUALITY 2 CLASS C NO. OF CARDS 1 (14)

CLASSIFICATION S CAPTIONED BY B

PHOTO ANALYSIS REPORT

[20]

Approved For Release 1999/09/21 : CIA-RDP78-05867A000301080005-3

Approved For Release 1999/09/21 : CIA-RDP78-05867A000301080005-3

PHOTO NO. 450758 | LOT NO | MAP REFERENCE | COORDINATES 35.55 N 68 E

COUNTRY | PROVINCE 431-A

AREA NO AF | SUBJECT C-3B | SUBJECT A21 | SUBJECT | SUBJECT | SUBJECT | SUBJECT | SUBJECT | SUBJECT

PUL-I-KHUMRI

PERMITTORIES FOR NEW DOKAR

RECOAL MINERS.

Correction

7-14

DATE OF PHOTO	TYPE	QUALITY	CLASS	NO. OF CARDS
26 NOV 59	4	2	3	2

25X1A

[redacted]

CLASSIFICATION Confidential (No Foreign) | CAPTIONED BY OR

FORM NO. 174 | PHOTO ANALYSIS REPORT

Approved For Release 1999/09/21 : CIA-RDP78-05867A000301080005-3

FORM NO. 1 Jan 54 174 USE PREVIOUS EDITIONS

PHOTO NO. 4501755 | ROLL NO. U-440 | LATITUDE 34 46 N | LONGITUDE 68 56 E

COUNTRY AFGHANISTAN | PROVINCE

AREA NO.	SUBJECT	SUBJECT	SUBJECT	SUBJECT	SUBJECT	SUBJECT	SUBJECT	SUBJECT
IU	C3A	AAO						

KARKAR MOUNTAINS - NEW CONSTRUCTION.

DATE OF PHOTO: 26 Nov 57 | TYPE: V | QUALITY: 4 | CLASS: C | NO. OF CARDS: 2

25X1A [redacted]

CLASSIFICATION: SECRET | CAPTIONED BY: [illegible]

Approved For Release 1999/09/21 : CIA-RDP78-05867A000301080005-3

FORM NO. 1 Jan 54 174 USE PREVIOUS EDITIONS PHOTO ANALYSIS REPORT (20)

Approved For Release 1999/09/21 : CIA-RDP78-05867A000301080005-3

PHOTO NO. 15017(5)(1) LOT NO. A-480 LATITUDE 36°15'N LONGITUDE 66°5'E

COUNTRY AFGHANISTAN PROVINCE

AREA NO. 1U SUBJECT D36 SUBJECT D@B SUBJECT SUBJECT SUBJECT SUBJECT SUBJECT SUBJECT

AQ KUPRUK (NR) BALKH

DARRA W, F TOWN. (H, L

L5

25X1A

[redacted]

DATE OF PHOTO 16 Nov 59 TYPE V QUALITY G CLASS C NO. OF CARDS 4

CLASSIFICATION S CAPTIONED BY

Approved For Release 1999/09/21 : CIA-RDP78-05867A000301080005-3

PHOTO ANALYSIS REPORT

FORM NO. 174 USE PREVIOUS EDITIONS (20)

Approved For Release 1999/09/21 : CIA-RDP78-05867A000301080005-3

FORM NO. 1 Jan 54 174 USE PREVIOUS EDITIONS

PHOTO NO. 150760 | 10-470 | LATITUDE | LONGITUDE E-

COUNTRY AFGHANISTAN | PROVINCE

AREA NO	SUBJECT	SUBJECT	SUBJECT	SUBJECT	SUBJECT	SUBJECT	SUBJECT	SUBJECT
1U	DOC	DOB						

AQ KUPRUK (UR) CAUE
NN. 23 RTH BANK 30 OF 35 BACK 40
HDA 43 RRA 50

DATE OF PHOTO	TYPE	QUALITY	CLASS	NO. OF CARDS
16 Nov 59	4	2	C	2

1

25X1A

[redacted]

CLASSIFICATION C CAPTIONED BY

Approved For Release 1999/09/21 : CIA-RDP78-05867A000301080005-3

FORM NO. 1 Jan 54 174 USE PREVIOUS EDITIONS PHOTO ANALYSIS REPORT (20)

Approved For Release 1999/09/21 : CIA-RDP78-05867A000301080005-3

PHOTO NO. 150761 | TOPIC U-480 | 20 | 5 | LATITUDE | LONGITUDE 66 55 E

COUNTRY AFGHANISTAN | PROVINCE

AREA NO IU | SUBJECT DOC | SUBJECT DOB | SUBJECT | SUBJECT | SUBJECT | SUBJECT | SUBJECT | SUBJECT

AQ KUPRUK (NR) CAVE

VN BANK OF BALKH D A

RRA

4 WEST OF LANE ~~S~~ IN CIA

[21-2]

25X1A

[redacted]

DATE OF PHOTO	TYPE	QUALITY	CLASS	NO. OF CARDS
16 Nov 59	4	2	C	

CLASS Approved For Release 1999/09/21 : CIA-RDP78-05867A000301080005-3 CAPTIONED BY

(20)

FORM NO. 1 Jan 64 174 USE PREVIOUS EDITIONS

PHOTO ANALYSIS REPORT

Approved For Release 1999/09/21 : CIA-RDP78-05867A000301080005-3

FORM NO. 174 USE PREVIOUS EDITIONS

PHOTO NO. 1507652 LOT NO. 10-488 ROLL NO. 301 LATITUDE [illegible] LONGITUDE [illegible] E

COUNTRY AFGHANISTAN PROVINCE

AREA NO. 10 SUBJECT NO. 306

AQUKUARUK (NR)

CAUSE

NANBAN K OF

RRA

+ EAST OF CAVE IN CIA

[26-5]

25X1A

[redacted]

DATE OF PHOTO	TYPE	QUALITY	CLASS	NO. OF CARDS
16 Nov 59	V	C		

CLASSIFICATION

CAPTIONED BY

PHOTO ANALYSIS REPORT

(20)

FORM NO. 174 USE PREVIOUS EDITIONS

Approved For Release 1999/09/21 : CIA-RDP78-05867A000301080005-3

Approved For Release 1999/09/21 : CIA-RDP78-05867A000301080005-3

PHOTO NO. 150763 LOT NO. N-450 LATITUDE 34 N LONGITUDE 68 34 E

COUNTRY AFGHANISTAN PROVINCE

AREA NO. 10 SUBJECT C68

CHASMA-I-SHER (NC) HA

ZARA QISHLAQ W OF TO

WN (VILLAGE)

25X1A

[redacted]

DATE OF PHOTO | TYPE | QUALITY | CLASS | NO. OF CARDS

[illegible] | V | C | 1

CLASSIFICATION CAPTIONED BY

PHOTO ANALYSIS REPORT (20)

Approved For Release 1999/09/21 : CIA-RDP78-05867A000301080005-3

Approved For Release 1999/09/21 : CIA-RDP78-05867A000301080005-3

PHOTO NO. 450764 LOT NO. N-490 LATITUDE 36 03 N LONGITUDE 69 34 E

COUNTRY AFGHANISTAN PROVINCE

AREA NO. 10 SUBJECT CGP SUBJECT SUBJECT SUBJECT SUBJECT SUBJECT SUBJECT SUBJECT 15

CHASMA-I-SHER (NL) VILLAGE

AKAI PUSHTUN

WOF TOWN. LOOMING.

DATE OF PHOTO TYPE QUALITY CLASS NO. OF CARDS (1)

25X1A

[redacted]

CLASSIFICATION CAPTIONED BY

PHOTO ANALYSIS REPORT (20)

Approved For Release 1999/09/21 : CIA-RDP78-05867A000301080005-3

Approved For Release 1999/09/21 : CIA-RDP78-05867A000301080005-3

FORM NO. 174 USE PREVIOUS EDITIONS

PHOTO NO. 4501765 LOT NO. 10-5720 LATITUDE LONGITUDE 69 34 E

COUNTRY AFGHANISTAN PROVINCE

AREA NO. 10 SUBJECT C68 SUBJECT SUBJECT SUBJECT SUBJECT SUBJECT SUBJECT SUBJECT SUBJECT

CHASMA - 1 - SMELER (NEAR)

AKAI POSHTOWN VILLAGE

WOF TOWN. LOOKING.

DATE OF PHOTO TYPE QUALITY CLASS NO. OF CARDS

Nov 57 V - C 1

CLASSIFICATION CAPTIONED BY

25X1A

[redacted]

(20)

PHOTO ANALYSIS REPORT

FORM NO. 174 USE PREVIOUS EDITIONS

Approved For Release 1999/09/21 : CIA-RDP78-05867A000301080005-3

Approved For Release 1999/09/21 : CIA-RDP78-05867A000301080005-3

PHOTO NO. 4507/66 LOT NO. N-48 PROVINCE LATITUDE 34 53 N LONGITUDE 68 34 E

COUNTRY AFGHANISTAN

AREA NO. 10 SUBJECT CCP SUBJECT SUBJECT SUBJECT SUBJECT SUBJECT SUBJECT SUBJECT

1 CHAS MA - 1 - 10 SHER 15

20 AKAI 25 PUSH 30 TOWN VILLAGE 40

WOF TOWN.

25X1A

DATE OF PHOTO TYPE QUALITY CLASS NO. OF CARDS LOCATION

CAPTIONED BY

CLASSIFICATION PHOTO ANALYSIS REPORT (20)

Approved For Release 1999/09/21 : CIA-RDP78-05867A000301080005-3

Approved For Release 1999/09/21 : CIA-RDP78-05867A000301080005-3

FORM NO. 174 USE PREVIOUS EDITIONS

PHOTO NO. 450767

LOT NO. D-48

LATITUDE 35 45 N

LONGITUDE 6603 E

COUNTRY AFGHANISTAN

PROVINCE

AREA NO. 10

SUBJECT ALF BOB

SUBJECT

SUBJECT

SUBJECT

SUBJECT

SUBJECT

SUBJECT

KOTAL-I-SIAH YANGAL

(POSS. NAME) NOMAD TRAIL

TO THE HAZARAJAT.

25X1A

[redacted]

DATE OF PHOTO

TYPE

QUALITY

CLASS

NO. OF CARDS

SOURCE

CLASSIFICATION

PHOTO ANALYSIS REPORT

Approved For Release 1999/09/21 : CIA-RDP78-05867A000301080005-3

Approved For Release 1999/09/21 : CIA-RDP78-05867A000301080005-3

PHOTO NO. 4.50765 — SLIT NO. N-480 — LATITUDE — LONGITUDE 6603 E

COUNTRY AFGHANISTAN — PROVINCE

AREA NO. 1U — SUBJECT 506

KOTAL-I-SHAHYANGAL (POSS NR) AND TRAIL → TO HAZARAJAT.

25X1A [redacted]

NO. OF CARDS 1 — CLASS C — QUALITY — TYPE — DATE OF PHOTO Nov 57 C/N

PHOTO ANALYSIS REPORT

(20)

Approved For Release 1999/09/21 : CIA-RDP78-05867A000301080005-3

Approved For Release 1999/09/21 : CIA-RDP78-05867A000301080005-3

FORM NO. 1 AUG 54 174 USE PREVIOUS EDITIONS

PHOTO NO. 45(17(1)

LOT NO. N-480

LATITUDE 34 N

LONGITUDE 69 12 E

COUNTRY AFGHANISTAN

AREA NO. IU

SUBJECT C34 / AIRF

KABUL / KOT - / - 17 NG / DEN

KABUL NEW PUSHTUN AIRFIELD, OPPOSITE SILO. PART 1 OF 3-PART PANORAMA.

(2-8) 25X1A [redacted]

DATE OF PHOTO Nov 57

TYPE AP

QUALITY 2

CLASS C

NO. OF CARDS 2

(20)

PHOTO ANALYSIS REPORT

Approved For Release 1999/09/21 : CIA-RDP78-05867A000301080005-3

PHOTO NO. 4507711 LOT NO. N-480

COUNTRY AFGHANISTAN PROVINCE

AREA NO. 10 SUBJECT C3 L SUBJECT A.A.F

KABUL KOT - I - BANGI

NEW PUSH AREA, POSSIBLE SILO. PART 2 OF 3-PART PANORAMA

(7, 8) 25X1A [redacted]

DATE OF PHOTO 27 Oct 5 TYPE 4 QUALITY 2 CLASS C NO. OF CLOUDS 2

CAPTURED BY CIA

PHOTO ANALYSIS REPORT

Approved For Release 1999/09/21 : CIA-RDP78-05867A000301080005-3

PHOTO NO. 150771 LOT NO. N-480 LATITUDE LONGITUDE

COUNTRY AFGHANISTAN PROVINCE

AREA NO. 10 SUBJECT C3W SUBJECT SUBJECT SUBJECT SUBJECT SUBJECT SUBJECT SUBJECT

KABUL KOT - 1 - SANGA

NEW PUSHTUN REY, DEW

IAL AREA → OPPOSITE SILO

25X1A

DATE OF PHOTO 27 OCT 59 TYPE C/N QUALITY 2 CLASS 3 NO. OF CARDS 1

CLASSIFICATION U

PHOTO ANALYSIS REPORT

Approved For Release 1999/09/21 : CIA-RDP78-05867A000301080005-3

Approved For Release 1999/09/21 : CIA-RDP78-05867A000301080005-3

PHOTO NO. 15117?2 LOT NO. N-050 PROVINCE

COUNTRY AFGHANISTAN

AREA NO. 10 SUBJECT City SUBJECT AK SUBJECT SUBJECT SUBJECT SUBJECT SUBJECT SUBJECT

KABUL AB DUL R

PAC E LK6 F

UTS1 DC C 1 7 Y

CHAMAN. CHARIKAR

CROSSROADS

25X1A

[redacted]

(10, 28)

DATE OF PHOTO	TYPE	QUALITY	CLASS	NO. OF CARDS
27 OCT 59	4	2	3	2

CLASSIFICATION C/S CAPTIONED BY A

PHOTO ANALYSIS REPORT

Approved For Release 1999/09/21 : CIA-RDP78-05867A000301080005-3

Approved For Release 1999/09/21 : CIA-RDP78-05867A000301080005-3

FORM NO. 1 Jun 60 174 USE PREVIOUS EDITIONS

PROJECT NO. 450773 LOT NO. N-480 PRINTS 2 1/5 NEGATIVES 5 4 LONGITUDE 69 10 E

COUNTRY AFGHANISTAN PROVINCE

AREA NO. 1U SUBJECT CODE 5 0 0 SUBJECT CODE 7 K E SUBJECT SUBJECT SUBJECT SUBJECT SUBJECT SUBJECT

KHC, RABAD (W R) RD AT

KHANABAD

SUMMIT OF KHAN

PASS.

(1, 2)

25X1A

[redacted]

DATE OF PHOTO	TYPE	QUALITY	CLASS	NO. OF CARDS
2 Oct 59	4	2	C	

CLASSIFICATION

PHOTO ANALYSIS REPORT

(20)

Approved For Release 1999/09/21 : CIA-RDP78-05867A000301080005-3

Approved For Release 1999/09/21 : CIA-RDP78-05867A000301080005-3

PHOTO NO. 150774 LOT NO. N-480

COUNTRY AFGHANISTAN PROVINCE

AREA NO IU

SUBJECT ATD SUBJECT DOD SUBJECT C2C SUBJECT AKZ SUBJECT SUBJECT SUBJECT SUBJECT

GULBAHAR LEFT FAGI AT RCT.

DATE OF PHOTO 2 Oct 59 TYPE 4 QUALITY 2 CLASS C NO. OF CARDS 4

CLASSIFICATION APPROVED BY

PHOTO ANALYSIS REPORT

(20)

Approved For Release 1999/09/21 : CIA-RDP78-05867A000301080005-3

25X1A

Approved For Release 1999/09/21 : CIA-RDP78-05867A000301080005-3

FORM NO. 1 Jan 64 174 USE PREVIOUS EDITIONS

PHOTO NO. 15077

LOT NO. N-480

COUNTRY AFGHANISTAN

PROVINCE

LONGITUDE 68 17 E

AREA NO 10

SUBJECT AHC

SUBJECT 500

SUBJECT 505

SUBJECT C2G

SUBJECT VALLEY

SUBJECT PANORAMA.

GUL BAHAR

GAFR FABR IKE

(1) OF V-PT (3)

(1, 7, 4) 25X1A

[redacted]

DATE OF PHOTO

TYPE 4

QUALITY 2

CLASS C

NO. OF CARDS 4.

CLASSIFICATION CN

PHOTO ANALYSIS REPORT

Approved For Release 1999/09/21 : CIA-RDP78-05867A000301080005-3

Approved For Release 1999/09/21 : CIA-RDP78-05867A000301080005-3

FORM NO. 1 Jan 64 174

PHOTO NO. 15117 7 15

LOT NO. 70-480

LONGITUDE 69 12 E

COUNTRY AFGHANISTAN

AREA NO. 10

SUBJECT	SUBJECT	SUBJECT	SUBJECT	SUBJECT	SUBJECT	SUBJECT	SUBJECT
AHC	SOQ	SOD	C2G				

GULBAHAR

GIRL

FABRIC

PANORAMA.

(1.7.W)

25X1A

[redacted]

DATE OF PHOTO	TYPE	QUALITY	CLASS	NO. OF CARDS
			C	4.

CLASSIFICATION

PHOTO ANALYSIS REPORT

(20)

Approved For Release 1999/09/21 : CIA-RDP78-05867A000301080005-3

Approved For Release 1999/09/21 : CIA-RDP78-05867A000301080005-3

FORM NO. 1 JAN 64 174 USE PREVIOUS EDITIONS

PHOTO NO. 1:501777 LOT NO. U-451 LATITUDE LONGITUDE

COUNTRY AFGHANISTAN PROVINCE

AREA NO. 10

SUBJECT DOQ SUBJECT DOH SUBJECT CVG SUBJECT SUBJECT SUBJECT SUBJECT SUBJECT

GOLBA AIRFIELD

DATE OF PHOTO TYPE QUALITY CLASS NO. OF CARDS SOURCE OF PHOTOGRAPH

1,7

C 3

25X1A

[redacted]

CLASSIFICATION CAPTIONED BY

(20)

PHOTO ANALYSIS REPORT

Approved For Release 1999/09/21 : CIA-RDP78-05867A000301080005-3

PHOTO NO. 15077 LOT NO. U-480

COUNTRY AFGHANISTAN PROVINCE

AREA NO. 10 SUBJECT DOQ SUBJECT DOU SUBJECT CVG SUBJECT SUBJECT SUBJECT SUBJECT SUBJECT

GUIDE AIRFIELD

LATITUDE LONGITUDE

(17) 25X1A [redacted]

DATE OF PHOTO TYPE QUALITY CLASS NO. OF CARDS

22 DEC 59 CW V C 3

CLASSIFICATION REPORTED BY

PHOTO ANALYSIS REPORT

(20)

Approved For Release 1999/09/21 : CIA-RDP78-05867A000301080005-3

FORM NO. 1 Jan 69 174 USE PREVIOUS EDITIONS

PHOTO NO. 150779 LOT NO. 10-488

COUNTRY AFGHANISTAN PROVINCE

AREA NO. 10 SUBJECT CODE CVL SUBJECT SUBJECT SUBJECT SUBJECT SUBJECT SUBJECT

GUIDE - VENDOR

YELS

DATE OF PHOTO TYPE QUALITY CLASS NO. OF CARDS

27 DEC 68 4 2 C 2

CLASSIFICATION

8.10 25X1A

[redacted]

PHOTO ANALYSIS REPORT

Approved For Release 1999/09/21 : CIA-RDP78-05867A000301080005-3

FORM NO. 1 Jan 54 174 USE PREVIOUS EDITIONS

LOT NO. IU-450

COUNTRY AFGHANISTAN

AREA NO. IU

SUBJECT CSH

SUBJECT AREE

SUBJECT HOUSES

GULBAHAR

25X1A

DATE OF PHOTO	TYPE	QUALITY	CLASS	NO. OF CARDS
29 Sep 59	4	Y	C	2

CLASSIFICATION

CAPTIONED BY

PHOTO ANALYSIS REPORT

(20)

Approved For Release 1999/09/21 : CIA-RDP78-05867A000301080005-3

FORM NO. 174 USE PREV. AIS EDITIONS

PHOTO NO. 1-10781 LOT NO. U-450 ROLL NO. 275 FRAME NO. 3 LATITUDE LONGITUDE

COUNTRY AFGHANISTAN PROVINCE

AREA NO. 10 SUBJECT AKZ SUBJECT AHL SUBJECT C2G SUBJECT SUBJECT SUBJECT SUBJECT SUBJECT

PUL-I-NILA O (NR) FIG C

DS RD 3 CKG TOWARDS

GULBAHAR.

DATE OF PHOTO TYPE QUALITY CLASS NO. OF CARDS SOURCE

7/24/24 L C 3

25X1A

[redacted]

CLASSIFICATION CAPTIONED BY

PHOTO ANALYSIS REPORT (20)

Approved For Release 1999/09/21 : CIA-RDP78-05867A000301080005-3

Approved For Release 1999/09/21 : CIA-RDP78-05867A000301080005-3



Approved For Release 1999/09/21 : CIA-RDP78-05867A000301080005-3

Approved For Release 1999/09/21 : CIA-RDP78-05867A000301080005-3



Approved For Release 1999/09/21 : CIA-RDP78-05867A000301080005-3